











Ashiestiel

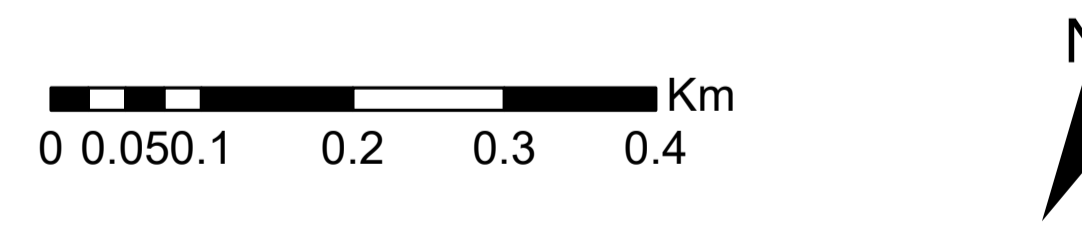
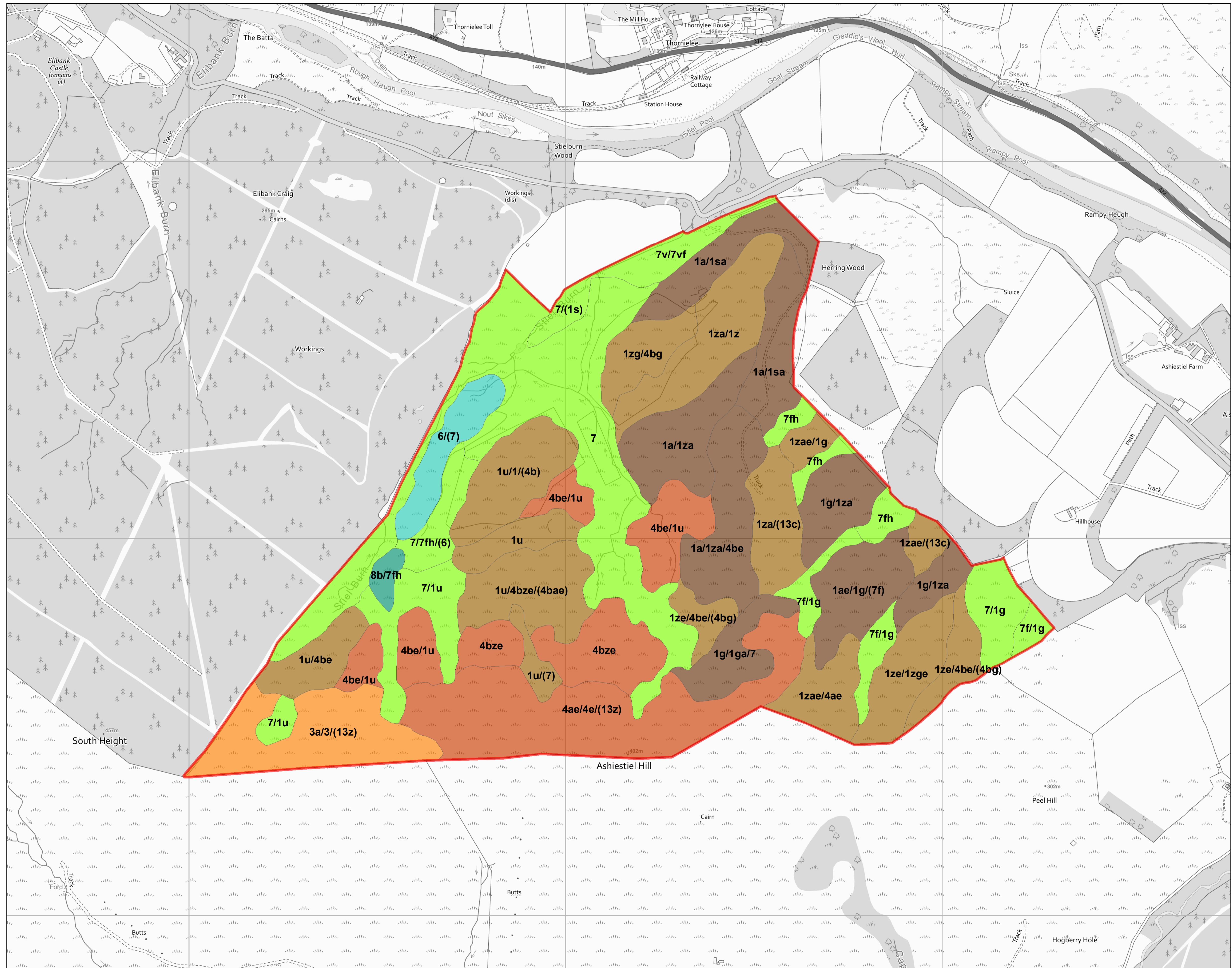
**Map 8:
Soils**

Author: Tom Harvey

Scale @ A1: 1:5,000

Date: 18/05/2021

-  LMP Area
-  1 [Typical Brown Earth]
-  1u [Upland Brown Earth]
-  1z [Podzolic Brown Earth]
-  3 [Typical Podzol]
-  4 [Typical Ironpan Soil]
-  4b [Intergrade Ironpan Soil]
-  6 [Typical Peaty Surface-Water Gley]
-  7 [Typical Surface-Water Gley]
-  8b [Juncus articulatus or acutiflorus Bog]



Reproduced by permission of Ordnance Survey on behalf of HMSO. © Crown copyright and database right [2021]. All rights reserved. Ordnance Survey Licence number [100021242]. © Getmapping Plc and Bluesky International Limited 2021.



Scotland's National Forest Estate is responsibly managed to the UK Woodland Assurance Standard.