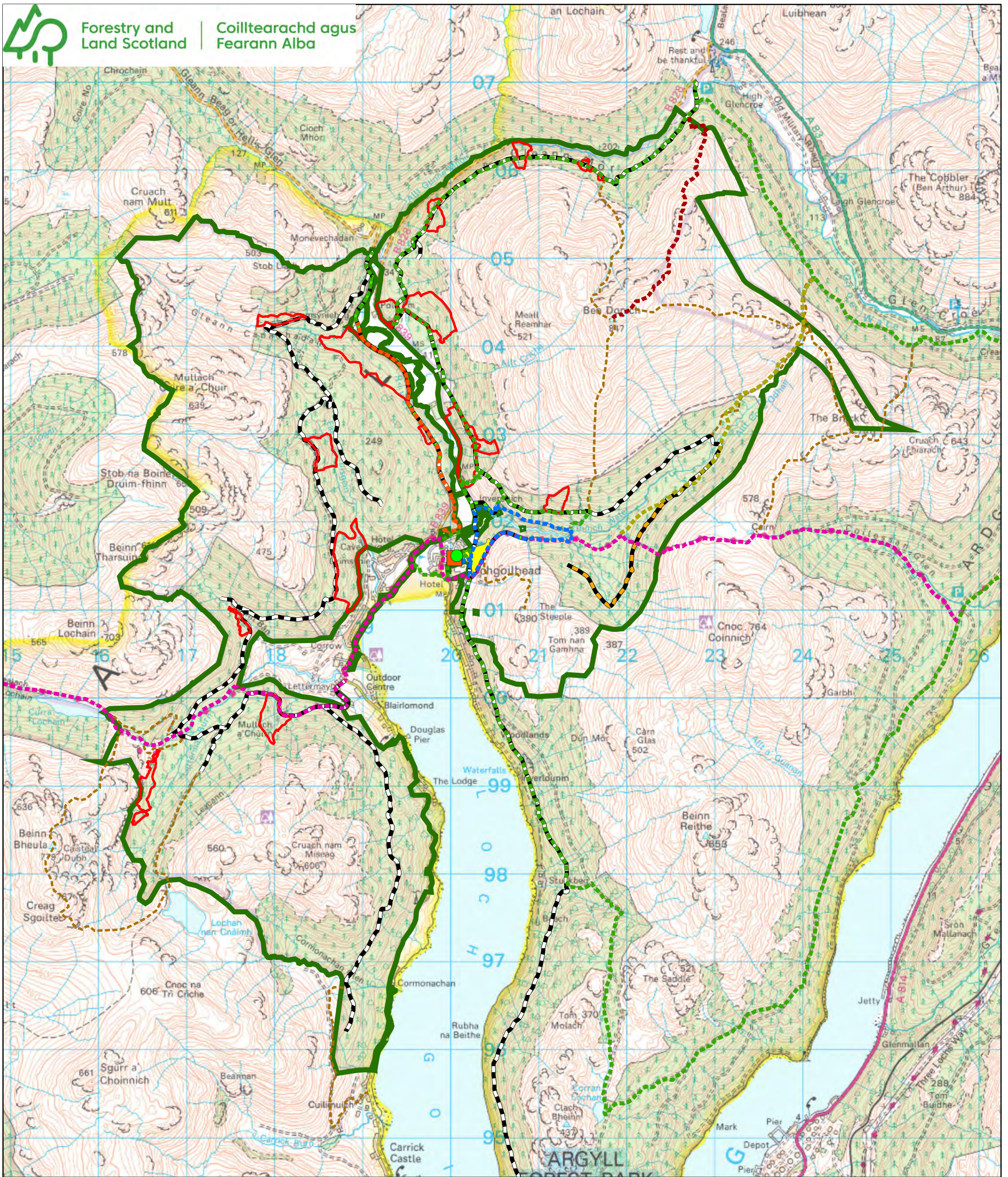




Forestry and Land Scotland

Coilltearachd agus Fearann Alba



M08 Recreation
















Scale @ A3: 1:40,000

Date: 14/10/2024

Author: Jamie.Howie



Legend

-  Car Park
-  Play Area
-  Ben Donich Footpath
-  The River Walk
-  Donich Glen Trail
-  The Cowal Way
-  Other Core Paths
-  ScotWays Claimed Right of Way
-  Other Informal Routes
-  Lochgoilhead Arboretum
-  Clearfell Coupes
-  Forest Roads
-  Planned Forest Roads
-  Other Forest Roads or Tracks
-  Loch Goil Forest

Reproduced by permission of Ordnance Survey on behalf of HMSO. © Crown copyright and database right [2024]. All rights reserved. Ordnance Survey Licence number [100021242]. © Getmapping Plc and Bluesky International Limited 2024.

Scotland's National Forest Estate is responsibly managed to the UK Woodland Assurance Standard.

