












**Glenbuck Concept**

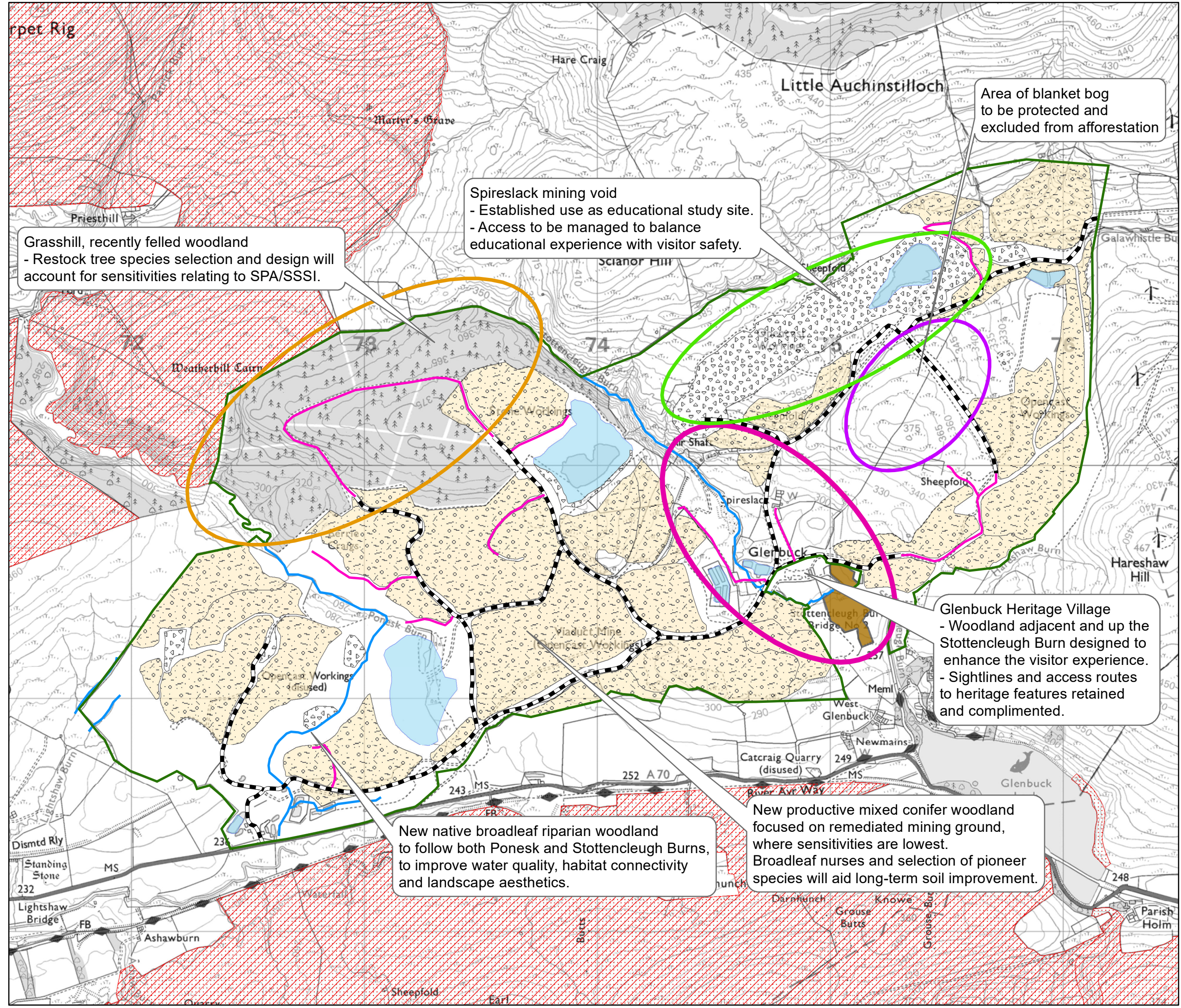
Author: u322316  
 Scale @ A3: 1:15,000  
 Date: 18/08/2022

**Legend**

-  Glenbuck
-  Special Protection Areas
-  Sites of Special Scientific Interest
-  Scheduled Monument
-  Watercourse
- Roads**
-  Forest road
-  Track
- Key features**
-  Geological feature
-  Remediated mine ground
-  Water



Reproduced by permission of Ordnance Survey on behalf of HMSO.  
 © Crown copyright and database right [2022]. All rights reserved.  
 Ordnance Survey Licence number [100021242].  
 © Getmapping Plc and Bluesky International Limited 2022.



Grasshill, recently felled woodland  
 - Restock tree species selection and design will account for sensitivities relating to SPA/SSSI.

Spireslack mining void  
 - Established use as educational study site.  
 - Access to be managed to balance educational experience with visitor safety.

Area of blanket bog to be protected and excluded from afforestation

Glenbuck Heritage Village  
 - Woodland adjacent and up the Stottencleugh Burn designed to enhance the visitor experience.  
 - Sightlines and access routes to heritage features retained and complimented.

New native broadleaf riparian woodland to follow both Ponesk and Stottencleugh Burns, to improve water quality, habitat connectivity and landscape aesthetics.

New productive mixed conifer woodland focused on remediated mining ground, where sensitivities are lowest. Broadleaf nurses and selection of pioneer species will aid long-term soil improvement.