






Map 6 - Future habitats Dalchork

Scale @ A1 1:25,000

Legend

-  North Sutherland LMP area
-  Forest road
-  Planned road
- Future habitats**
-  Native woodland
-  Natural Reserve
-  Open
-  Open water
-  Productive conifers
-  Riparian woodland
-  Successional woodland
-  Overhead powerline
-  Watercourses
-  Water pipeline

