













Lochaber Forest District

Loch Sunart LMP

**Felling Approval
Camas a' choice**

Date: 22/05/2018

Scale: 1:10,000

-  Sunart_tracks
-  Existing ATV Access Track
-  A861 Road
-  B8007
-  Forest Roads
-  Planned Road Segments
-  Areas Awaiting Regeneration
-  Phase 1 felling (2018 - 2022)
-  Phase 2 felling (2023 - 2027)
-  Low impact silviculture
-  Open
-  LMP Boundary

