










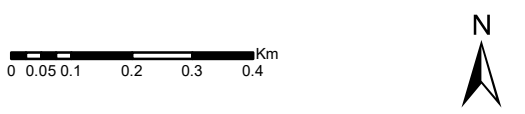


**Map 4.3 Concept map**

Author: R.Wilson  
Scale @ A3: 1:12,500  
Date: 01/03/2023

**Legend**

-  Forest Roads
-  Blanket Bog and Peatland
-  Registered ownership
-  Peatland\_restoration
-  Gates/Cattle Grids/Barriers
-  Water Pipelines
-  Reservoir catchment
-  Overhead powerline
-  Underground powerline
-  Underground powerline
-  Rec - Linear Assets



Reproduced by permission of Ordnance Survey on behalf of HMSO.  
© Crown copyright and database right [2023]. All rights reserved.  
Ordnance Survey Licence number [100021242].  
© Getmapping Plc and Bluesky International Limited 2023.

