







Durris: Assessed Restore and Restock

Scale @ A3: 1:15,000

Date: April 2024

Legend

-  Assessed Hydrological Units
-  Assessed Peatland Restoration Areas
-  Assessed Peatland Restock Areas
-  Watercourses
-  Forest Roads
-  Durris LMP Boundary

