











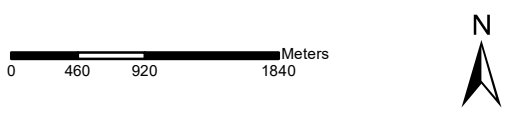


**Loch Katrine LMP:
M9 Recreation and
Public Access**

Author: James Hand
Scale @ A3: 1:52,000
Date: 29/09/2023

Legend

-  Car park
-  Old Military Road
-  FLS Trail
-  Land Management Plan area
-  4x4 road
-  LLTNP core paths
-  West Highland Way (WHW)
-  Walking Route
-  other trails
-  Interactive zone
-  Passive zone
-  Welcome zone



Reproduced by permission of Ordnance Survey on behalf of HMSO.
© Crown copyright and database right [2023]. All rights reserved.
Ordnance Survey Licence number [100021242].
© Getmapping Plc and Bluesky International Limited 2023.

