





223000 000000 224000 000000 225000 000000 226000 000000 227000 000000 228000 000000



Cowal & Trossachs Forest District
Glen Croe Land Management Plan

M17: North Glen Croe Future Habitats & Species @2051
















- Legend**
-  North Glen Croe Management Zone
 -  LMP area outwith Management Zone
 -  Planned Forest Roads
 -  Existing Forest Roads



Scale: 1:20,000 @ A3 September 2017

Reproduced by permission of Ordnance Survey on behalf of HMSO. © crown copyright & database right (2017). All rights reserved. Ordnance Survey Licence No: 100021242

Note the restock area in North Glen Croe is indicative only as this area will be the subject of a detailed site appraisal and specific operational plan which will also include any necessary provision of roads or stabilisation infrastructure.

- Future Habitats & Species**
-  Larch (Retained)
 -  Mixed Broadleaved LTR
 -  Mixed Conifer (MC)
 -  Mountain Pine (Retained)
 -  Native Broadleaved (NBL)
 -  Native Broadleaved LTR
 -  NBL/MC
 -  NBL/SS
 -  Norway Spruce
 -  Woodland Creation Search Area
 -  Open Ground
 -  Other Land
 -  Scots Pine
 -  Sitka Spruce (SS)
 -  SS/NBL
- LTR: Long Term Retention

The upper margin of the restocked crop will be designed to better reflect the underlying landform. Natural regeneration along the upper margin will contribute to a more natural forest/open ground transition more in keeping with the landform & terrain.

The area of new woodland creation on the upper margin will be linked to the felling and restocking project specific to this site and designed to increase slope stability and reduce debris flows and reach.

