
















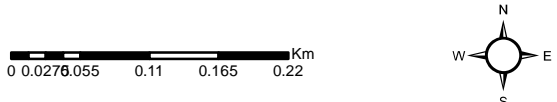
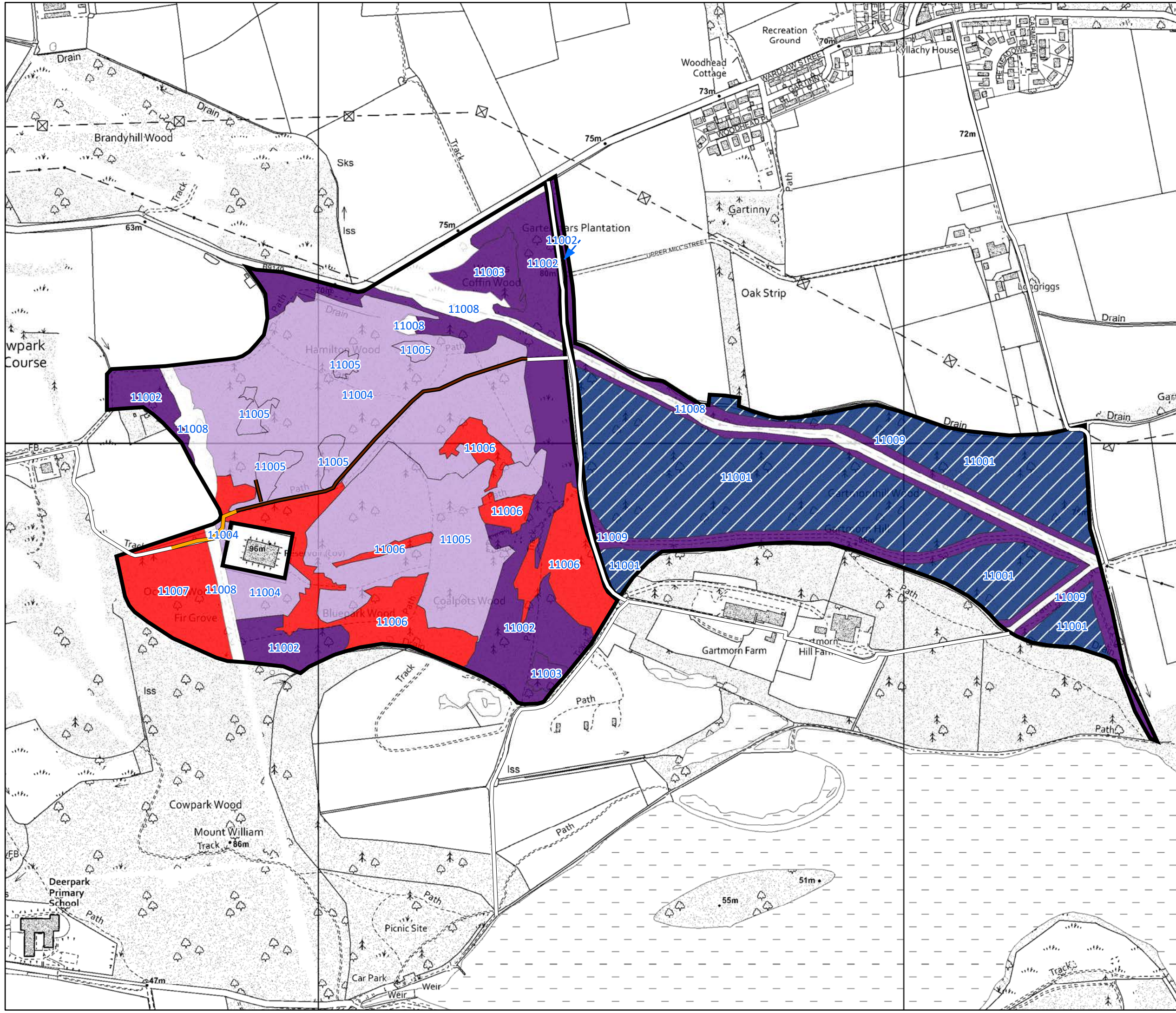


**Gartmorn Forest
Land Management Plan 2023-2033**

**Map 14a (coupe number)
Management coupes & 10 year felling plan**

Author: Central Region Planning Team
Scale @ A3: 1:6,000 1 cm = 60 meters
Date: 17/11/2022

- Legend**
-  Planned Roads
 -  Planned Road Upgrades
 -  Existing Access Infrastructure
 -  Phase 1 felling (2023 - 2027)
 -  Phase 2 felling (2028 - 2032)
 -  Phase 3 felling (2033 - 2037)
 -  Phase 4 felling (2038 - 2042)
 -  Phase 5 felling (2043 - 2047)
 -  Phase 6 felling (2048 - 2052)
 -  Phase 7 felling (2053 - 2057)
 -  After 2057
 -  Long Term Retention (Fell after Phase 3)
 -  Natural Reserve
 -  Minimum Intervention
 -  Coppice
 -  Low Impact Silviculture
 -  Open





















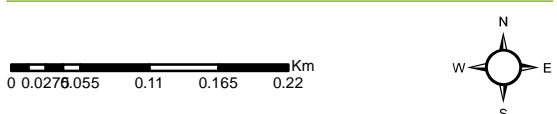
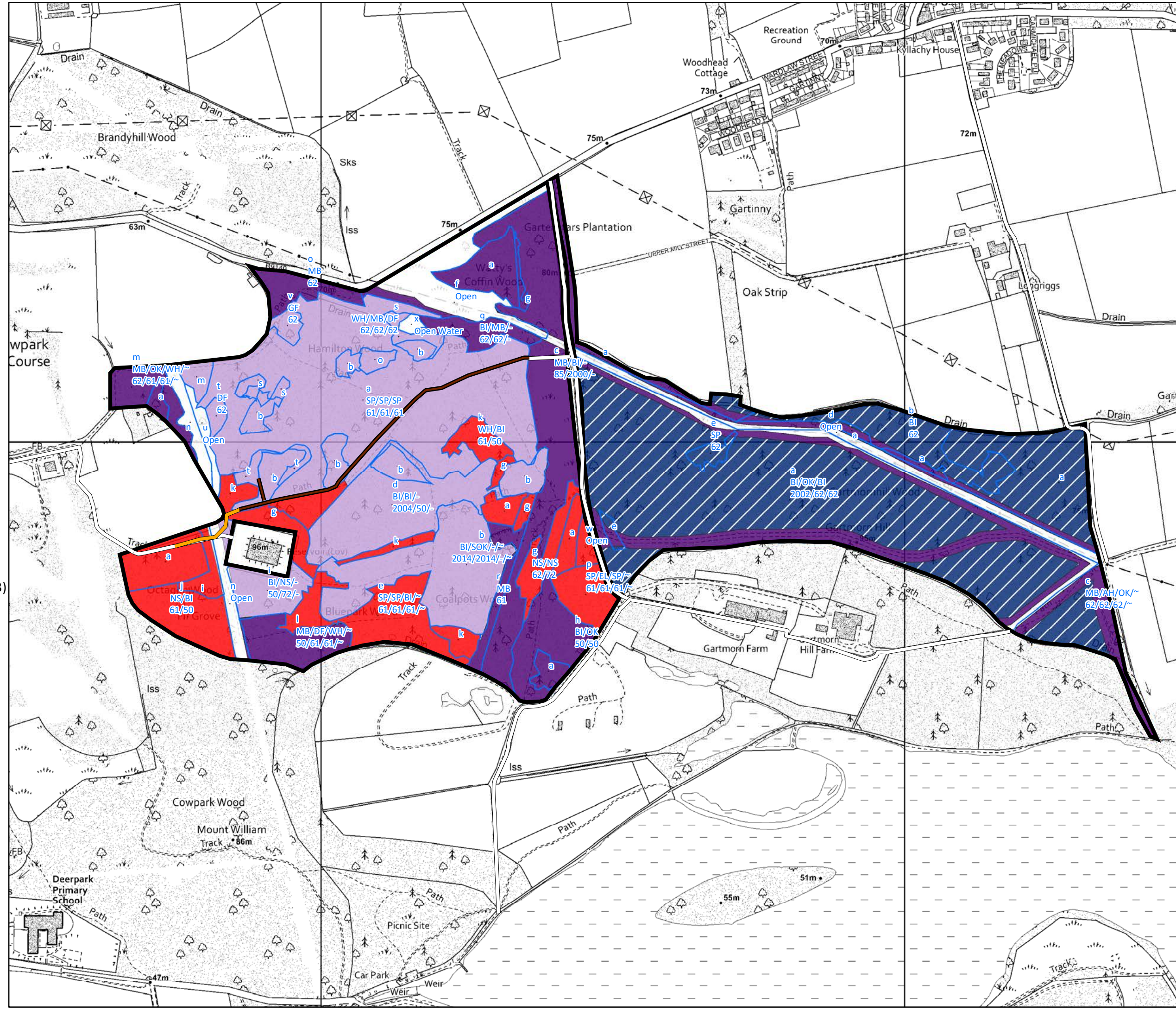
Reproduced by permission of Ordnance Survey on behalf of HMSO.
© Crown copyright and database right [2022]. All rights reserved.
Ordnance Survey Licence number [100021242].
© Getmapping Plc and Bluesky International Limited 2022.

**Gartmorn Forest
Land Management Plan 2023-2033**

**Map 14b (sub-cpt)
Management coupes & 10 year felling plan**

Author: Central Region Planning Team
Scale @ A3: 1:6,000 1 cm = 60 meters
Date: 15/11/2022

- Legend**
-  Sub-compartments
 -  Planned Roads
 -  Planned Road Upgrades
 -  Existing Access Infrastructure
 -  Phase 1 felling (2023 - 2027)
 -  Phase 2 felling (2028 - 2032)
 -  Phase 3 felling (2033 - 2037)
 -  Phase 4 felling (2038 - 2042)
 -  Phase 5 felling (2043 - 2047)
 -  Phase 6 felling (2048 - 2052)
 -  Phase 7 felling (2053 - 2057)
 -  After 2057
 -  Long Term Retention (Fell after Phase 3)
 -  Natural Reserve
 -  Minimum Intervention
 -  Coppice
 -  Low Impact Silviculture
 -  Open



Reproduced by permission of Ordnance Survey on behalf of HMSO.
© Crown copyright and database right [2022]. All rights reserved.
Ordnance Survey Licence number [100021242].
© Getmapping Plc and Bluesky International Limited 2022.