








Map 10 Heritage sites

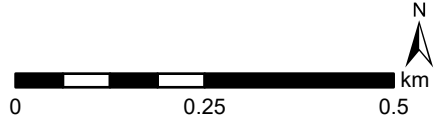
Author: Susannah Hughes

Scale @ A4: 1:10,000

Date: 01/06/2026

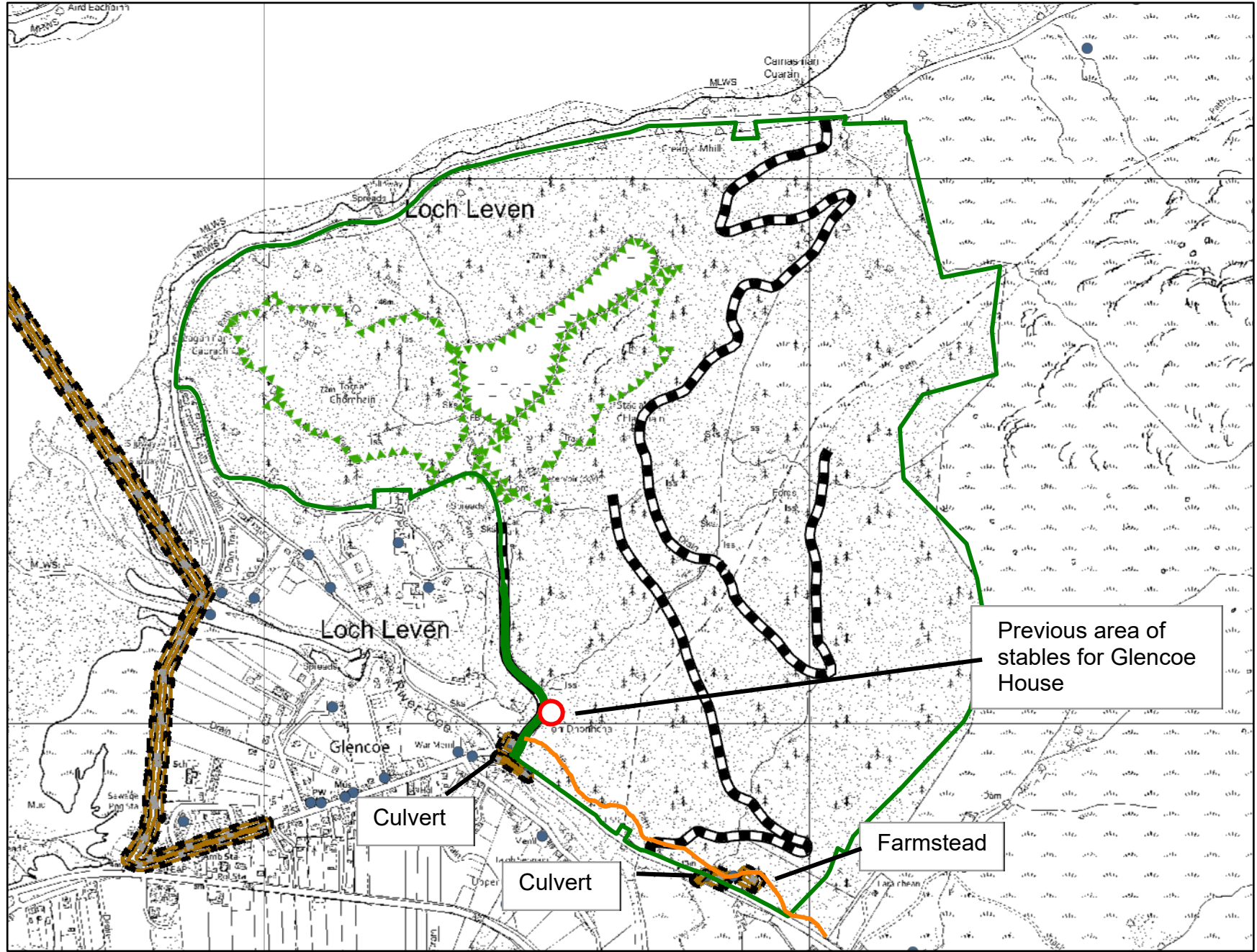
Legend

-  Heritage
-  National Record of the Historic Environment: Canmore
-  Heritage Impact Zones
-  Forest Roads
-  Rec - Walking (Rec Routes - Contract Mapper Symbol)



Reproduced by permission of Ordnance Survey on behalf of HMSO. © Crown copyright and database right 2026. All rights reserved. Ordnance Survey Licence number AC0000820350.
© Getmapping Plc and Bluesky International Limited 2026.

Scotland's national forests and land are responsibly managed to the UK Woodland Assurance Standard.



Culvert

Culvert

Farmstead

Previous area of stables for Glencoe House