


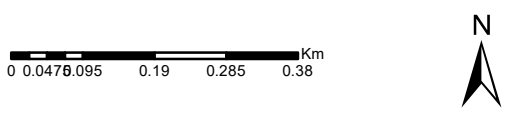


**Map\_5.8 Roding approval map  
and quarry**

Author: R.Wilson  
Scale @ A3: 1:10,000  
Date: 08/05/2024

- Legend**
- Comments**
-  For approval
  -  Separate approval being sought
  -  LMP\_SCEN\_MANAGEMENT\_COUPES
  -  Forest\_road\_access
  -  Quarry



Reproduced by permission of Ordnance Survey on behalf of HMSO.  
© Crown copyright and database right [2024]. All rights reserved.  
Ordnance Survey Licence number [100021242].  
© Getmapping Plc and Bluesky International Limited 2024.

