

Map 3. SOILS AT SELM MUIR FOREST





Author: Central Region Planning Team

Scale @ A3: 1:6,000





Date: 06/01/2022



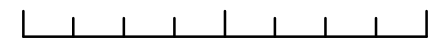
Legend

-  Selm_muir_Forest_Boundary
-  Contours - metres elevation ASL
-  Selm muir Key Burns-Drains
-  Forest Roads

Selm_muir_Soils

-  1 [Typical Brown Earth]; g Gleyed
7b [Brown Surface-Water Gley]; l Loamy
-  6 [Typical Peaty Surface-Water Gley]
6z [Podzolic Peaty Surface-Water Gley]; l Loamy
7b [Brown Surface-Water Gley]; l Loamy
-  7 [Typical Surface-Water Gley]
-  7b [Brown Surface-Water Gley]
7z [Podzolic Surface-Water Gley]; l Loamy
6z [Podzolic Peaty Surface-Water Gley]; l Loamy

0 80 160 320 Meters



Reproduced by permission of Ordnance Survey on behalf of HMSO.
© Crown copyright and database right [2022]. All rights reserved.
Ordnance Survey Licence number [100021242].
© Getmapping Plc and Bluesky International Limited 2022.

Scotland's National
Forest Estate is
responsibly
managed to the
UK Woodland
Assurance Standard.

