



















M3: Soils

Author: FLS Planning
Scale @ A3: 1:17,000
Date: 1/30/2025

Legend

Soil (FLS)

	1 [Typical Brown Earth]		9b [Tussocky Molinia Bog, Molinia, Calluna Bog]
	3 [Typical Podzol]		9d [Non-Tussocky Molinia, Eriophorum vaginatum, Trichophorum Bog]
	4 [Typical Ironpan Soil]		11b [Calluna, Eriophorum vaginatum Blanket Bog]
	4z [Podzolic Ironpan Soil]		13g [Gley Ranker]
	4b [Intergrade Ironpan Soil]		13p [Peaty Ranker]
	5 [Typical Ground-Water Gley]		VC [Valley Complex]
	6 [Typical Peaty Surface-Water Gley]		Not Surveyed
	7 [Typical Surface-Water Gley]		Plan Area
	8b [Juncus articulatus or acutiflorus Bog]		



Reproduced by permission of Ordnance Survey on behalf of HMSO.
© Crown copyright and database right [2025]. All rights reserved.
Ordnance Survey Licence number [100024925].
© Getmapping Plc and Bluesky International Limited 2025.

Declaration by FLS as an Operator.
All timber arising from the FLS National Forests and Land represents a negligible risk under EUTR (No 995/210).

Scotland's National Forest Estate is responsibly managed to the UK Woodland Assurance Standard.




Sources: Esri, Airbus DS, USGS, NGA, NASA, CGIAR, N Robinson, NCEAS, NLS, OS, NMA, Geodatastyrelsen, Rijkswaterstaat, GSA, Geoland, FEMA, Intermap and the GIS user community. Sources: Esri, TomTom, Garmin, FAO, NOAA, USGS, © OpenStreetMap contributors, and the GIS User Community