




Blairadam Land Management Plan

Location Map

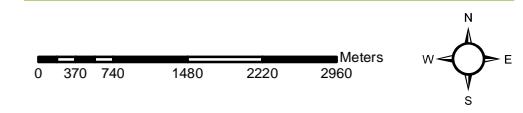
Author: Central Region Planning Team
Scale @ A3: 1:75,000
Date: 16/11/2023

Legend

-  Blairadam Plan Boundary
-  Main forest entrance
-  Local Authority Boundary

**Blairadam Forest
Main Entrance
(Office & visitor carpark)**
NGR: NT 1293 9462
Post Code: KY4 0JQ





Reproduced by permission of Ordnance Survey on behalf of HMSO.
© Crown copyright and database right [2023]. All rights reserved.
Ordnance Survey Licence number 100021242.
© Getmapping Plc and Bluesky International Limited 2023.

