

















**Moray & Aberdeenshire Forest District**  
**Coreen hills**

**Map 2 Key features**

O.S. Grid Ref NJ 546 231  
Date 29 June 2016  
Scale: 1:12,500 @A2

-  Car park
-  Gordon way
-  Water supply pipe
-  Watercourse
-  Powerline
-  A road
-  B road
-  Minor road
-  Forest road
-  Heritage feature
-  Quarry
-  Open land
-  Agricultural land
-  Forest research plot
-  PAWS
-  SSSI
-  Poor soil
-  Very poor soil

