

**Leanachan
Land Management Plan**


Parallel Roads

Author: U321221

Scale @ A3: 1:15,000

Date: 25/03/2022












Legend


 Leanachan LMP Area

 Forest Roads

Par Geo Pt

TYPE

-  Bedrock
-  Fluvial deposits (upper
Glen Roy and Glen Gloy)
-  Glacial Deposits
-  Glacial meltwater deposits
-  Glaciolacustrine deposits
-  Kame terrace deposits
-  Moundy glacial deposits
-  Patchy cover of
Glaciolacustrine deposits
-  parallel rds fe ownership
-  Par Geo Mounds
-  Par key areas



Reproduced by permission of Ordnance Survey on behalf of HMSO.
© Crown copyright and database right [2022]. All rights reserved.
Ordnance Survey Licence number [100021242].
© Getmapping Plc and Bluesky International Limited 2022.

