












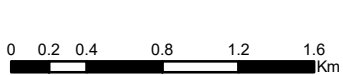
### Tentsmuir Land Management Plan Designated Areas

Scale @ A4: 1:40,000

Date: 07/12/2022

Author: Louise Sing

-  Land Management Plan boundary
-  Watercourses
-  Forest Roads
-  Ancient or Long Established Woodland
-  National Nature Reserves
-  Local Nature Reserves
-  Special Protection Areas
-  Sites of Special Scientific Interest
-  RAMSAR Wetland of International Importance
-  Special Areas of Conservation
-  Local Nature Conservation Sites



Reproduced by permission of Ordnance Survey on behalf of HMSO. © Crown copyright and database right [2022]. All rights reserved. Ordnance Survey Licence number [100021242]. © Getmapping Plc and Bluesky International Limited 2022.

Scotland's National Forest Estate is responsibly managed to the UK Woodland Assurance Standard.

