




















Map 10 Operational Access

Author: Susannah Hughes

Scale @ A3: 1:10,000

Date: 13/03/2025

Legend

Forest Roads (Classification)	Timber Transport Routes (Road Class)
 Class A	 Unknown
 Class B	 Severely Restricted Route
 Class C	 One Way Agreed Route
 Restricted	 In Forest Haul Road
 Transfer Point	 Excluded Route
 Unclassified	 Consultation Route
 Scenario Management Coupes	 Agreed Route
Planned ATV/Forwarder Tracks	Electricity Powerlines
 ATV	 Overhead powerline
 Forwarder	 Underground powerline
Blocks	 Blocks

0 0.0476.095 0.19 0.285 0.38 km

Reproduced by permission of Ordnance Survey on behalf of HMSO.  
© Crown copyright and database right 2025. All rights reserved.  
Ordnance Survey Licence number AC0000820350.  
© Getmapping Plc and Bluesky International Limited 2025.

Scotland's national  
forests and land  
are responsibly  
managed to the  
UK Woodland  
Assurance Standard.

