






Legend	
	Sitka spruce (SS)
	Norway spruce (NS)
	Lodgepole pine (LP)
	Scots pine (SP)
	Larch sp (EL/HL/JL)
	Douglas fir (DF)
	Mixed/ other conifers (MC/XC)
	Birch (BI)
	Oak (OK)
	Ash (AH)
	Beech (BE)
	Mixed/ other broadleaves (MB/XB)
	Open land
	Species Mixture: Main colour = Dominant species Dots = Secondary species Sitka spruce with Birch shown here

proposed roads	
DESCRIPTION	
	Not approved
	For approval
	Approved
	Forest roads
	Blocks

Reproduced by permission of Ordnance Survey on behalf of HMSO. © Crown copyright and database right (2012). All rights reserved. Ordnance Survey Licence number 100021242