



Reproduced by permission of Ordnance Survey on behalf of HMSO.
© Crown copyright and database right [2021]. All rights reserved.
Ordnance Survey Licence number [100021242]
Copyright Getmapping Plc and Bluesky International Limited 2021

CENTRAL REGION

West Loch Ard

View 2 Ben Lomond Path
Grid Ref: NN372025
Date: 10th May 2021













Visualisation of forest management proposals

Visualisation year

2021

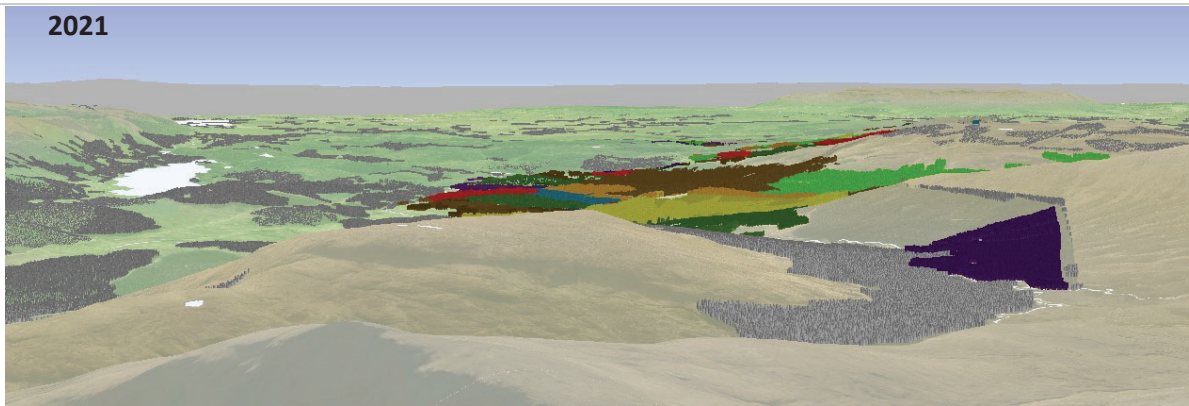
2031

Felling Phases have a rolling 5 year period and for visualisations start on the date shown above.

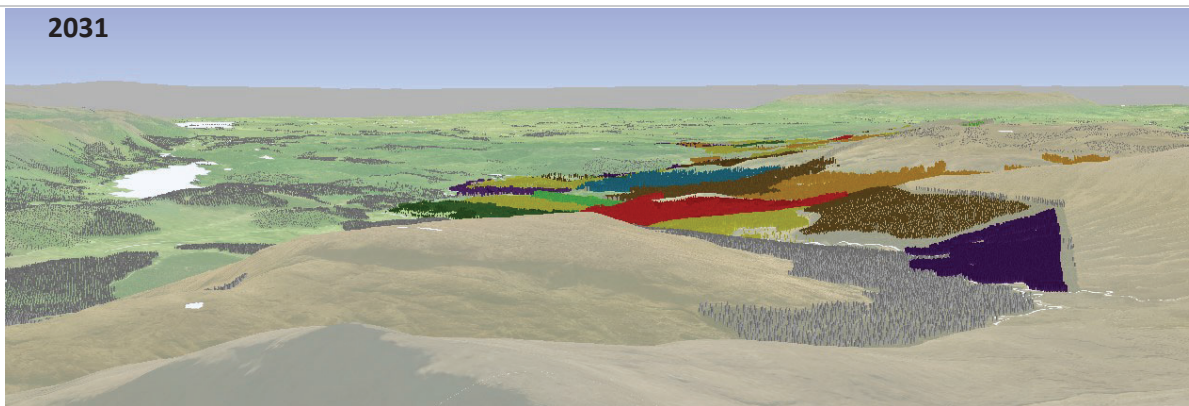
-  Recently felled
-  Phase 1 (1-5 years)
-  Phase 2 (6-10 years)
-  Phase 3 (11-15 years)
-  Phase 4 (16-20 years)
-  Phase 5 (21-25 years)
-  Phase 6 (26-30 years)
-  Phase 7 and beyond (>30 years)
-  Minimum intervention
-  Natural reserve
-  Long term retention
-  Other/open land



2021



2031



Scotland's National
Forest Estate is
responsibly
managed to the
UK Woodland
Assurance Standard.





CENTRAL REGION

West Loch Ard

Reproduced by permission of Ordnance Survey on behalf of HMSO.
© Crown copyright and database right [2021]. All rights reserved.
Ordnance Survey Licence number [100021242]

Copyright Getmapping Plc and Bluesky International Limited 2021

View: 2 Ben Lomond
Grid Ref: NN372025
Date: 21st May 2021

Visualisation of future habitat and species

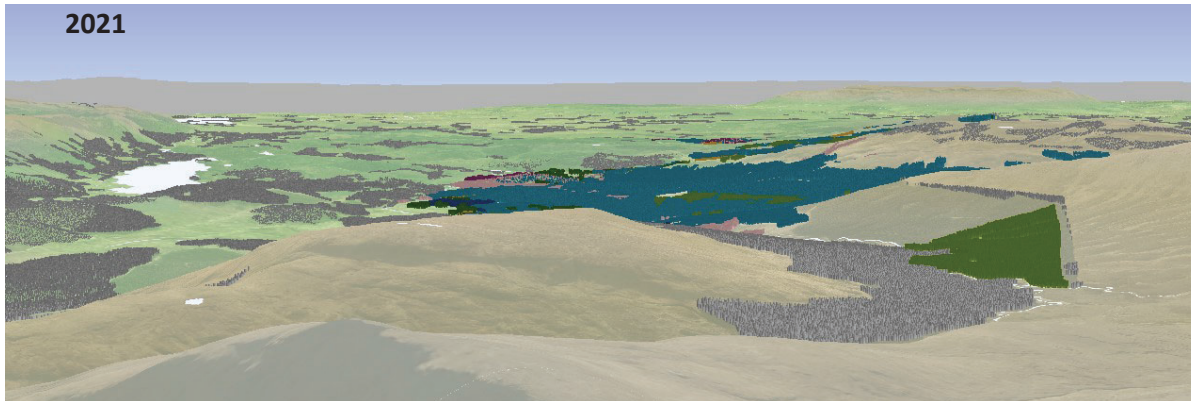
Visualisation year

2021

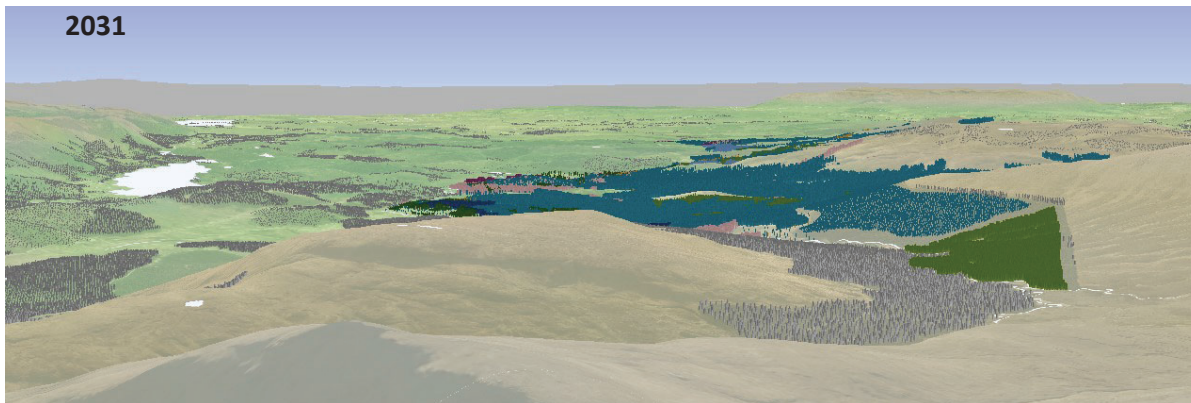
2031



2021



2031



-  Sitka spruce
-  Norway spruce
-  Scots pine
-  Lodgepole pine
-  Larch
-  Douglas fir
-  Mixed conifers
-  Ash
-  Oak
-  Beech
-  Birch
-  Mixed broadleaves
-  Neighbouring woodland

Scotland's National
Forest Estate is
responsibly
managed to the
UK Woodland
Assurance Standard.





CENTRAL REGION

West Loch Ard

Reproduced by permission of Ordnance Survey on behalf of HMSO.
© Crown copyright and database right [2021]. All rights reserved.
Ordnance Survey Licence number [100021242]

Copyright Getmapping Plc and Bluesky International Limited 2021

View: 2 Ben Lomond
Grid Ref: NN372025
Date: 21st May 2021

Visualisation of future habitat and species

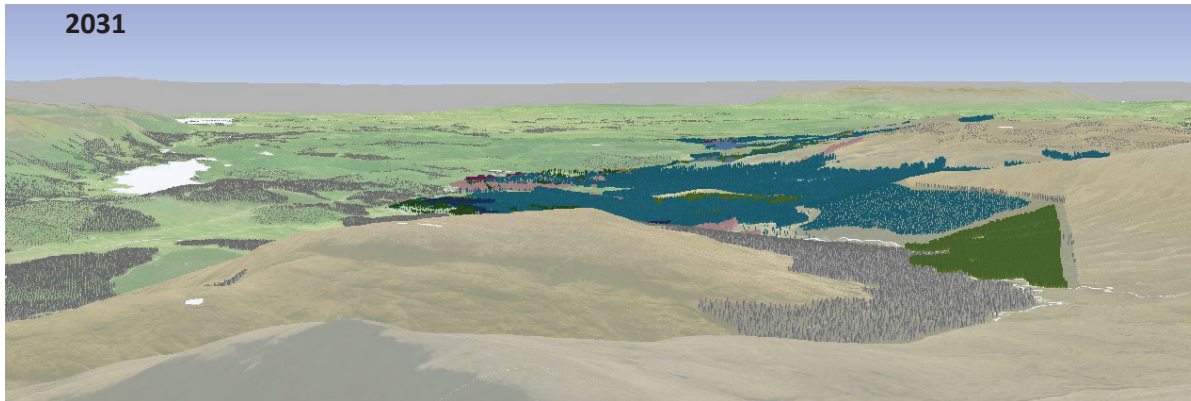
Visualisation year

2031

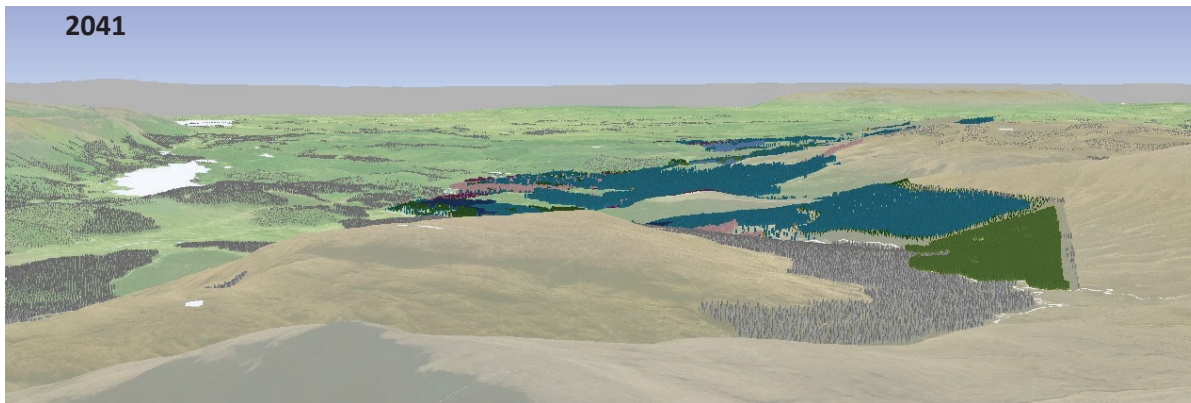
2041



2031



2041





Forestry and
Land Scotland
Coilltearachd agus
Fearann Alba

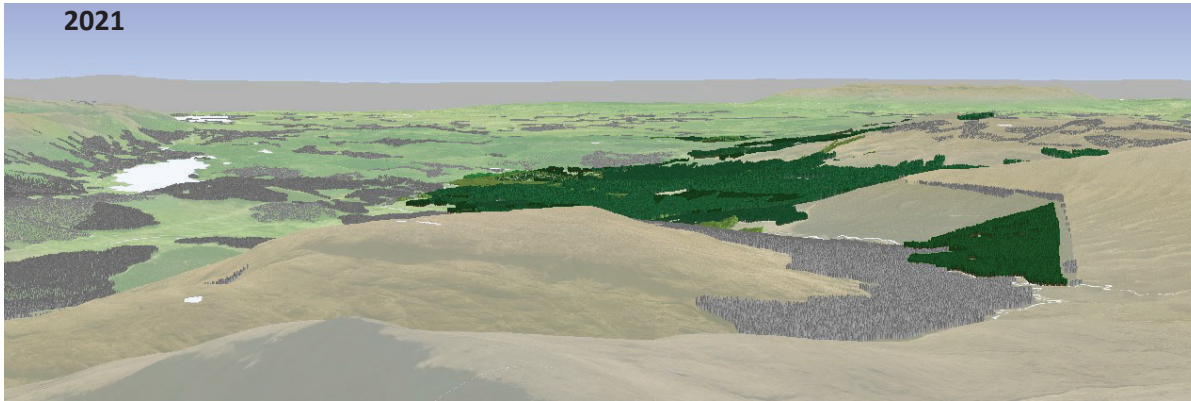
CENTRAL REGION
West Loch Ard
View: 2 Ben Lomond
Grid Ref: NN372025
Date: 21st May 2021

Reproduced by permission of Ordnance Survey on behalf of HMSO.
© Crown copyright and database right [2021]. All rights reserved.
Ordnance Survey Licence number [100021242]
Copyright Getmapping Plc and Bluesky International Limited 2021

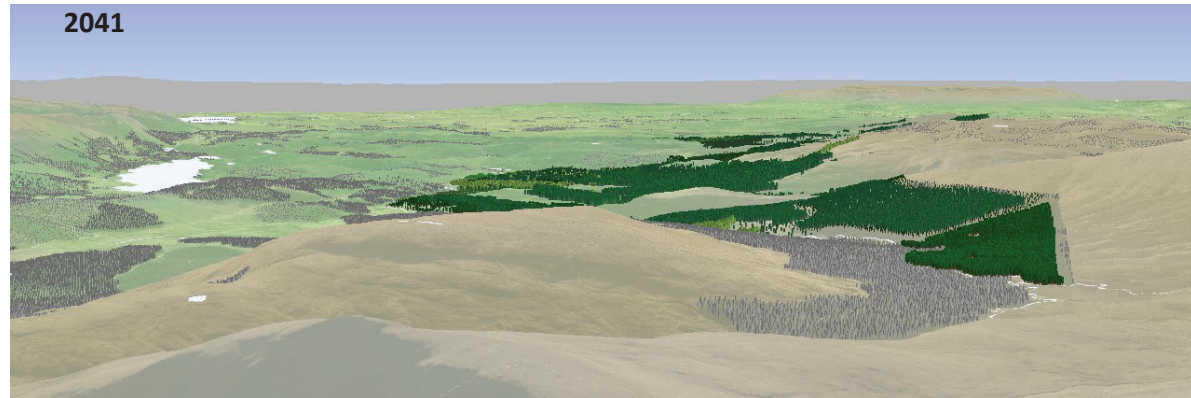


colours representative of late spring

2021



2041



Scotland's National
Forest Estate is
responsibly
managed to the
UK Woodland
Assurance Standard.

