










East Loch Ard LMP Utilities

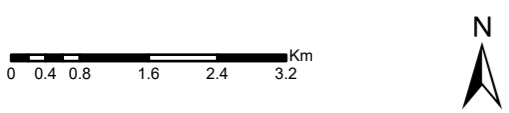
Scale @ A3: 1:40,000
Date: 31/03/2025

- #### Legend
-  LMP Plan Area
 -  Katrine Tunnels
 -  Gas Pipelines
 -  Masts/Aerials
 -  Water Pipelines
 -  Water Supply Points

- #### Communications
-  Overhead telephone or fibreoptic
 -  Underground telephone or fibreoptic

- #### Electricity Powerlines
-  Overhead powerline
 -  Underground powerline

Note: We are aware of various private water sources within the forest which will be confirmed through liaison with neighbours. If you live within the plan area, have a private water source on your property and would like to discuss this with us, you can contact us at the email on the consultation website or attend our drop in session.



Reproduced by permission of Ordnance Survey on behalf of HMSO. © Crown copyright and database right [2025]. All rights reserved. Ordnance Survey Licence number AC0000820350. © Getmapping Plc and Bluesky International Limited 2025.

Declaration by FLS as an Operator. All timber arising from the FLS National Forests and Land represents a negligible risk under EUTR (No 995/210)

