

Map 4 Management

Author: Susannah Hughes

Scale @ A4: 1:10,000

Date: 06/05/2026

Legend




-  Forest Roads
-  Watercourses
-  Phase 3 felling (2037 - 2041)
-  Phase 4 felling (2042 - 2046)
-  Phase 5 felling (2047 - 2051)
-  Phase 6 felling (2052 - 2056)
-  Phase 7 felling (2057 - 2061)
-  After 2061
-  long Term Retention (Fell after Phase 3)
-  Natural Reserve
-  Felled or fell year requires review (before current year)
-  Phase 1 felling (2027 - 2031)
-  Phase 2 felling (2032 - 2036)
-  Minimum Intervention
-  Coppice
-  Low Impact Silviculture
-  Open
-  Missing Data


Planned ATV/ Forwarder Tracks

Type

-  ATV
-  Forwarder

Scenario Management Coupes (Felling Year)

-  Felled or fell year requires review (before current year)
-  Phase 1 felling (2027 - 2031)
-  Phase 2 felling (2032 - 2036)



Reproduced by permission of Ordnance Survey on behalf of HMSO. © Crown copyright and database right 2026. All rights reserved. Ordnance Survey Licence number AC0000820350.
© Getmapping Plc and Bluesky International Limited 2026.

Scotland's national forests and land are responsibly managed to the UK Woodland Assurance Standard.

