



Central Region Cruach Benmore


View Lazaretto Point
Grid Ref: NS 1723 8043
Date: 31/08/2021

Visualisation of Felling proposals

Visualisation year
2021

2021 (coupes)

Felling Phases have a rolling 5 year period and
for visualisations start on the date shown above.



- Felled or fell year requires review
- Phase 1: < 5 years
- Phase 2: between 5 and 9 years
- Phase 3: between 10 and 14 years
- Phase 4: between 15 and 19 years
- Phase 5: between 20 and 24 years
- Phase 6: between 25 and 29 years
- Phase 7: between 30 and 34 years
- Phase 8: 35 years and greater
- Clearfell with seed trees
- Low Impact Silviculture
- Minimum Intervention
- Natural Reserve
- Long Term Retention
- Other/Open land
- Neighbouring woodland



Central Region Cruach Benmore

View Lazaretto Point
Grid Ref: NS 1723 8043
Date: 31/08/2021



Visualisation of Future Habitat and Species

Visualisation year

2021

2031

Felling Phases have a rolling 5 year period and
for visualisations start on the date shown above.



-  Sitka spruce
-  Norway spruce
-  Scots pine
-  Lodgepole pine
-  Larch
-  Douglas fir
-  Mixed conifers
-  Ash
-  Oak
-  Beech
-  Birch
-  Mixed broadleaves
-  Neighbouring woodland



Forestry and
Land Scotland
Coilltearachd agus
Fearann Alba

Reproduced by permission of Ordnance Survey on behalf of HMSO.
© Crown copyright and database right [2021]. All rights reserved.
Ordnance Survey Licence number [100024925]

Copyright Getmapping plc



Central Region Cruach Benmore

View Lazaretto Point
Grid Ref: NS 1723 8043
Date: 31/08/2021

Visualisation of Future Habitat and Species

Visualisation year
2021 (spring)
2031 (spring)

Felling Phases have a rolling 5 year period and
for visualisations start on the date shown above.



Scotland's National
Forest Estate is
responsibly
managed to the
UK Woodland
Assurance Standard.

