





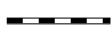
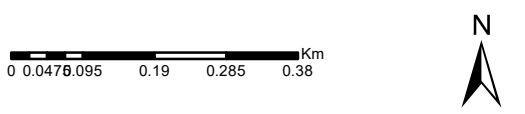


Map 8 - Soils Inglismaldie

Author: Eelco de Jong
Scale @ A3: 1:10,000
Date: 13/01/2025

Legend

-  1 [Typical Brown Earth]
-  1z [Podzolic Brown Earth]
-  3 [Typical Podzol]
-  7 [Typical Surface-Water Gley]
-  7z [Podzolic Surface-Water Gley]
-  VC [Valley Complex]
-  Forest Roads



Reproduced by permission of Ordnance Survey on behalf of HMSO.
© Crown copyright and database right [2025]. All rights reserved.
Ordnance Survey Licence number [100021242].
© Getmapping Plc and Bluesky International Limited 2025.

Scotland's National Forest Estate is responsibly managed to the UK Woodland Assurance Standard.



